




**Legend**

-  Ditch
-  Stream
-  Wetland
-  Provincial Crown Land\*  
*(not included in the park license)*
-  Seal Bay Regional Nature Park
-  Seal Bay Forest
-  Administrative Boundary

**Management Zones**

-  Conservation Zone
-  Facility Zone
-  Nature Recreation Zone

\* Note: This land parcel was originally set aside by the province for conservation purposes.



Scale 1:17,000



**Map 10  
Management Zones**

This map was prepared by the CVRD for planning purposes only and is not a legal document. This map is a composite of different datasets that were developed from different methods and dates. This map should be used with caution. The CVRD is not responsible for any damages resulting from any omissions, deletions or errors.



Document Path: \\cvsd\gis\Projects\AreaB\SealBayParkManagementPlan\_Map10\_ManagementZones\_17x11.mxd