

Mount Geoffrey | Recreational Trails


Welcome to Mount Geoffrey Park

Some suggested loops & routes:

Beulah Creek Loop 
 From Slade Road entrance: take Beulah > Coltsfoot South > Slade Connector.
 Distance: **2.8 km - 45 min walk***

Summit Trail Loop 
 From Euston Road entrance: take Fairy Slippers > Summit West > Outer Ridge heading back > Fairy Slippers.
 Distance: **6 km - 90 min walk***

Big Loop 
 From Strachan Road entrance: take Jessie's Trail North > Coltsfoot heading South > Northwind heading Northwest > Cold Deck > Slalom - Cliff Trail > Summit Trail.
 Distance: **8.5 km - 2 hr 15 min walk***

"The Way" single track downhill bike route from Mt. Geoffrey Summit 
 Devils Kitchen > Purgatory > Bitchin' Camero > Milo's Meadow > Logging Railway > Walton > Coltsfoot to cemetery parking lot on Central Road.
 Distance: **3.7 km**

*Walking times based on 15 min/1 km
















In cooperation with HIRRA Regional Parks and Trails Advisory Committee and HIMBA (Hornby Island Mountain Biking Association).
 All trails are for hiking and biking unless otherwise specified.
 No Motorized vehicles are allowed.
 Please Note: Only maintained trails are shown on the map. To prevent modification of trails and wildlife habitat fragmentation please stay on mapped trails. **Unauthorized trail building is prohibited.**



Mountain Bike Trail Difficulty Rating System

-  Easy
-  More Difficult
-  Very Difficult
-  Extremely Difficult

Legend

-  Horseback riding allowed
-  Biking Only Trails
-  Trail Near Cliff
-  Dogs On-leash
-  Viewpoint
-  Mountain Summit
-  Stairs
-  Recycling Depot
-  Emergency Helicopter Pad
-  Park Entrance
-  Vehicle Parking
-  Walking Only Trail
-  Single Track Trail
-  Wide Trail
-  Road

